


"Best Water Sports in Toronto"

Created by: Cityseeker

 5 Locations Bookmarked

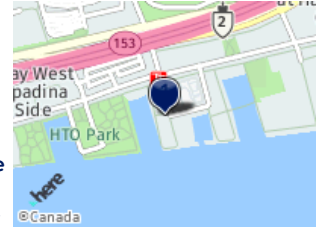



 by Tom Page 

Harbourfront Canoe & Kayak Centre

"For Water Lovers"

Harbourfront Canoe & Kayak Centre is a fun outdoor activity. You can take lessons in a number of water sports, such as paddle boarding, canoeing and kayaking. The difficulty level of each lesson differs, making it ideal for complete novices as well as pros. The staff is very friendly and accommodating and will do their best to make sure you have a good time. They operate from the Toronto harbor, with participants paddling till the pristine blue waters of the Toronto Islands.



 +1 416 203 2277

 www.paddletoronto.com/

 ask@paddletoronto.com

 283A Queen's Quay West, Toronto ON

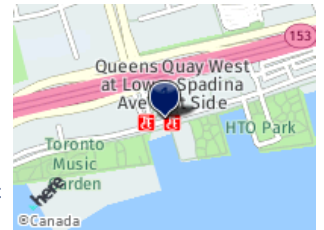


 by Camera Eye Photography 

Gone Sailing Adventures

"Sail Over Lake Ontario"

Gone Sailing Adventures provides you with yacht tours around the Toronto Islands, in the pure and pristine waters of Lake Ontario. They have a fleet of four yachts in Toronto, namely the Unplugged, Robins Nest Too, Beete K and Lagoon 450. On board, one can expect fun activities such as getting to steer the ship and taking a dip in the water. They also provide their yachts for private charter for business events, family functions, weddings and other occasions.



 +1 416 529 4361

 www.gonesailingadventures.com/

 gonesailing.to@gmail.com

 415 Queens Quay West, Toronto ON

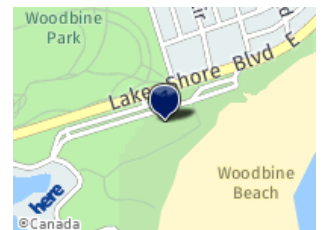


 by Benson Kua from Toronto, Canada 


Woodbine Beach


"Beach In The City"

Woodbine Beach is located in east Toronto, and it is probably one of the best beaches in the city. Due to the beach's distance from Downtown Toronto, Woodbine Beach is less crowded than other Toronto water attractions. You can jog along the waterside, play a game of beach volleyball, fly a kite, simply relax in the sun, and of course, go swimming.



 +1 416 203 2500 (Tourist Information)

 1675 Lake Shore Boulevard, Toronto ON

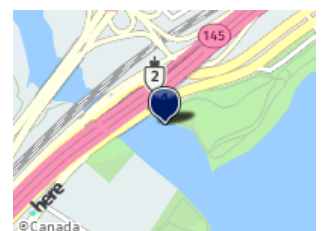


 by Gary J. Wood 

Humber River

"Abundant Recreation"

River Humber which flows in southern Ontario has its source at Humber Springs Ponds. Travelling a mighty length of 100 kilometers (62 miles), it meets the Humber Bay in Lake Ontario. A lot of recreational opportunities are available at the river. Beautiful hiking trails, fishing and boating is something that you can expect to do here. The Humber has been honored as a Canadian Heritage River in 1999.



Lakeshore Boulevard, Toronto ON

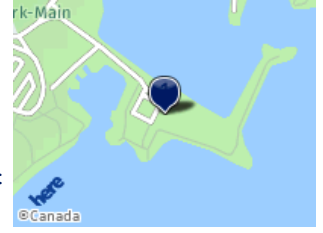



 by Philip Li 

Scarborough Bluffs

"Stunning Cliffs"

Shaped by the elements over the course of millenia, the Scarborough Bluffs rise from the shores of Lake Ontario in East Toronto. The sheer face of the escarpment is a defining feature of the waterfront, rising to a height of 90 meters (300 feet) above the shore. Several parks span the 15-kilometer (9.3-mile) stretch of the Scarborough Bluffs as it traces the edge of the lake. While most of these are found perched atop its peaks, a few grant access to the narrow beach that lies at its base. The view from the top is notoriously astounding in beauty, although few can deny the striking quality of a more low-lying perspective with the barren rock face rising high above the tranquil water.



 +1 416 396 4002

 www1.toronto.ca/parks/prd/facilities/complex/1748/

 Off Undercliff Drive, Toronto ON

JOIN US AT:

cityseeker.com

[TERMS & CONDITIONS](#) | [PRIVACY POLICY](#) | [API](#) | [CONTACT US](#) | Copyright (C) 2020 CITYSEEKER