

## "Best Budget Activities in Atlanta"

Criado por : Cityseeker

📍 4 Localizações indicadas



📷 by Craig Maccubbin ©

### Doll's Head Trail

"Unusual Walking Trail"

Located in the Constitution Lakes Park, the Doll's Head Trail is a walking path that is lined with found art. As you stroll along the trail you'll see old doll heads perched in trees, truck parts, bottle caps, and more. The found art is dominated by doll parts, making this a creepy yet interesting route. Make sure you bring your camera because you'll definitely want to document some of the unusual reclaimed artwork you'll see here!



Moreland Avenue & South River Industrial Boulevard Southeast, Constitution Lakes Park, Atlanta GA



📷 by 7263255 ©

### Silver Comet Trail

"Blazing Through Three Counties"

Years ago, the Silver Comet Rail Line took passengers back and forth between Atlanta and Birmingham, Alabama. Now, however, the abandoned line has carried passengers only on foot or on bicycle. This paved trail runs for 13 miles (21 kilometers) through Cobb County and continues into Paulding and Polk Counties. When completed, the trail will extend the entire length of the Atlanta-Birmingham line. Pets are allowed if leashed. You can access this scenic trail at multiple locations; just call for directions.




+1 770 528 8825



[www.silvercometga.com/silver-com-et-cobb-county/heritage-park.shtml](http://www.silvercometga.com/silver-com-et-cobb-county/heritage-park.shtml)



4573 Mavell Road South East, Smyrna GA




📷 by Kat S ©

### Stone Mountain Park

"Home to Largest Granite Mountain"

Just east of Atlanta, Stone Mountain Park is a 3200-acre (1300-hectare) park centers on the world's largest exposed granite mountain. Skylift gondolas whisk visitors 825 feet (251 meters) to the top, where commanding views of the Georgia countryside await them. The north face's bas-relief memorial to Jefferson Davis, Robert E. Lee and Stonewall Jackson is one of the world's largest. An antebellum plantation, an antique auto museum and a petting zoo are all located within the park. Playing host to myriad activities such as camping, dining, and lodging, this park bears wooden mountain slopes bearing recherche Georgia oak, natural pools as well as delightful, verdant foliage. During the summer, there are evening laser light shows on the mountain, whereas the Great Barn and Geyser Towers are other attractions in the park. Some of the major trails coursing through the park include the Cherokee Trail, Walk Up Trail, Nature Garden Trail, and Songbird Habitat Trail.



+1 800 401 2407 (Toll Free)




[www.stonemountainpark.com/](http://www.stonemountainpark.com/)



[generalinfo@stonemountainpark.com](mailto:generalinfo@stonemountainpark.com)



1000 Robert E Lee Boulevard, Stone Mountain GA

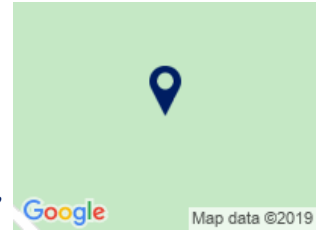


by glen edelson

## Chattahoochee River National Recreation Area

### "Serene Scene"

Surrounded by the residential neighborhoods of Roswell and Sandy Springs, this beautiful park is a popular site for family picnics, quiet strolls, and dog outings. Trails are marked out throughout the park for hiking, running, and biking. Picnic sites are arranged along the banks of the slow-rolling Chattahoochee, the longest river in Georgia. Canoes and rafts are available for rent, and make for great summertime adventures. Take the Roswell Road off Interstate 285, go north to Azalea Drive and turn left for a day of recreation.



Google

Map data ©2019

+1 678 538 1200 (City Park Council)



[www.nps.gov/chat/index.htm](http://www.nps.gov/chat/index.htm)



1978 Island Ford Parkway, Sandy Springs GA

JUNTE-SE A NÓS À:

[cityseeker.com](http://cityseeker.com)